

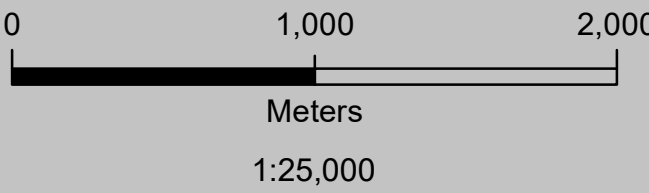
PREDRAFT SHORELINE CHANGE ASSESSMENT MAP

U.T. OF PUDUCHERRY
KARAIKAL DISTRICT

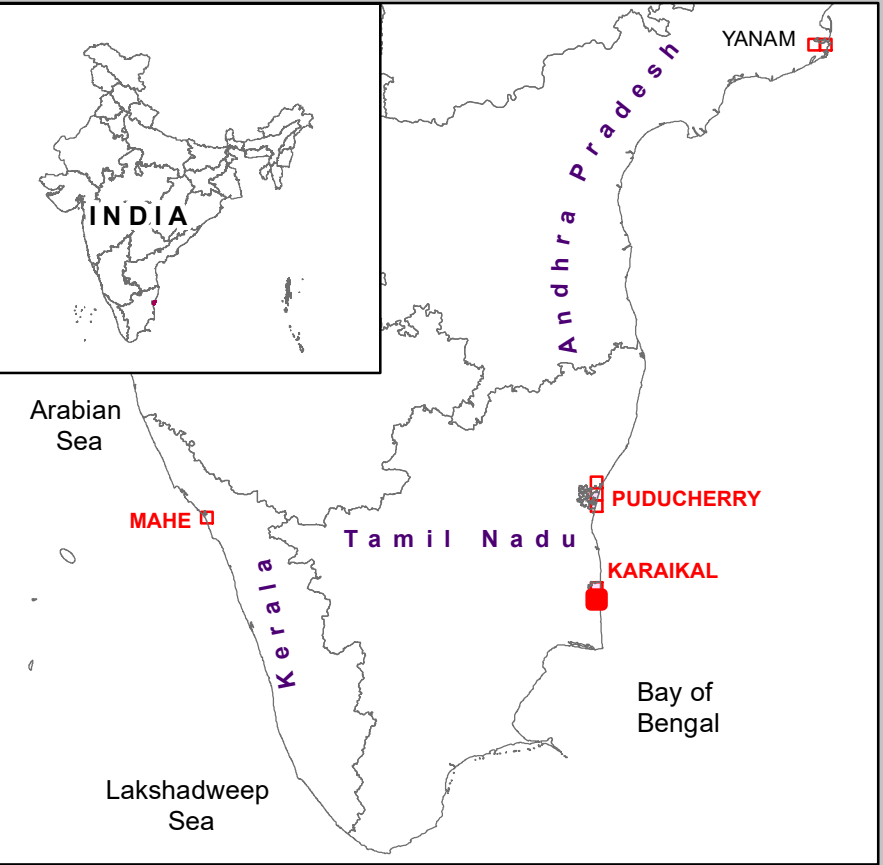
Sheet No: C 44 H 13/SW

Projection :- UTM Datum :- WGS 1984

Map No. : PY 01



Mapped during 1990-2021



Legend

- Lighthouse
- Port
- Fish Landing Centre
- Jetty/Breakwater/Groyne
- Road
- Railway line
- District Boundary
- Village Boundary
- Sea/River/Creek

Erosion / Accretion Status

- High Accretion
- High Erosion
- Low Accretion
- Low Erosion
- Medium Accretion
- Medium Erosion
- Stable Coast

Others

- Seawall
- Artificial Coast

Map prepared during 2022

DATA SOURCE

- I) National Centre for Sustainable Coastal Management
 - 1) Erosion/Accretion Status, Others
 - 2) Infrastructure Facilities such as Lighthouse, Road, Breakwater/Jetty/Groyne
- II) Government of Puducherry
 - 1) Administrative Boundaries, etc

Prepared by

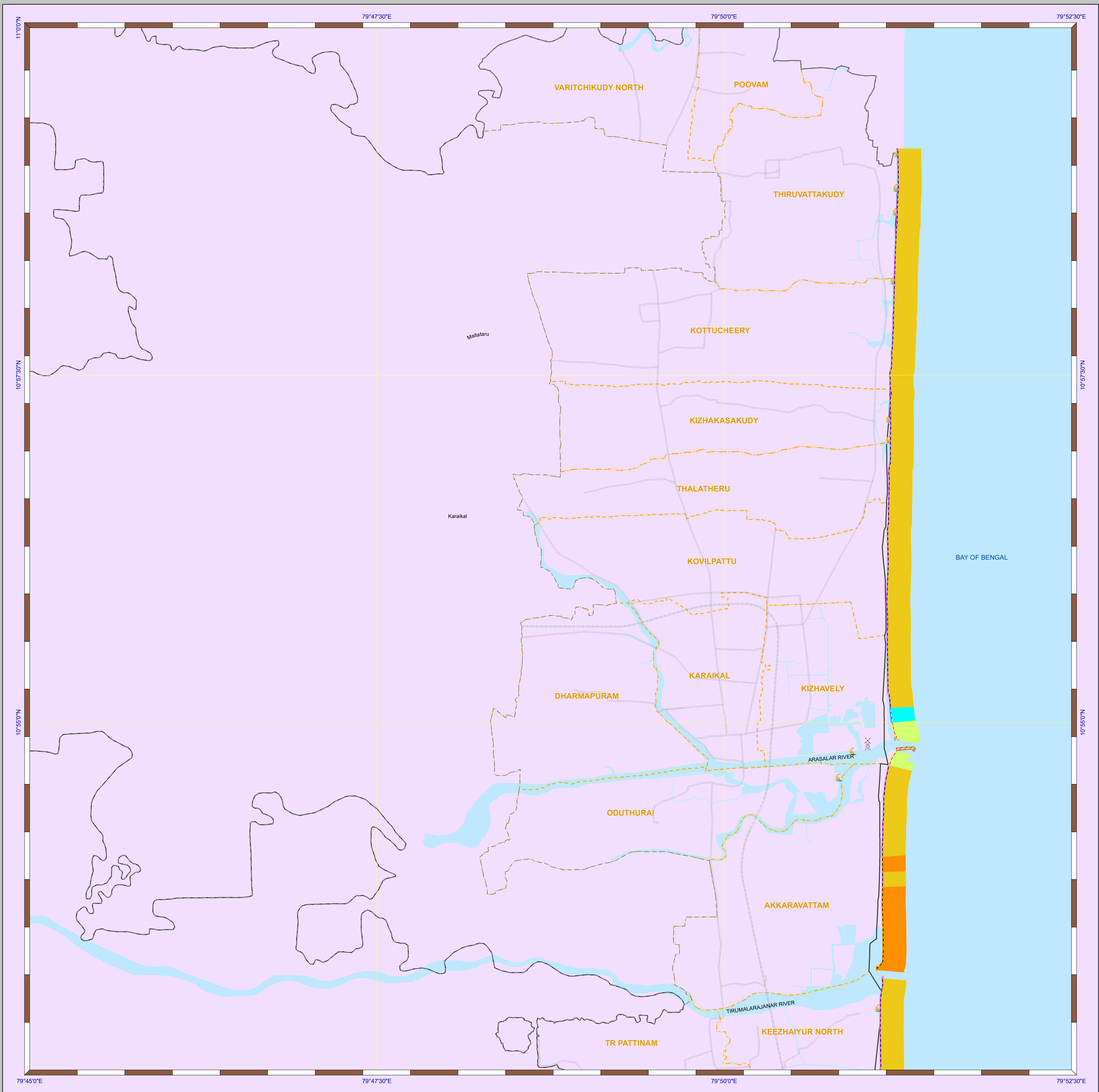


National Centre for Sustainable Coastal Management
(Ministry of Environment, Forest & Climate Change)
Chennai - 600 025

Prepared for



Department of Science, Technology & Environment
Government of Puducherry



PREDRAFT SHORELINE CHANGE ASSESSMENT MAP

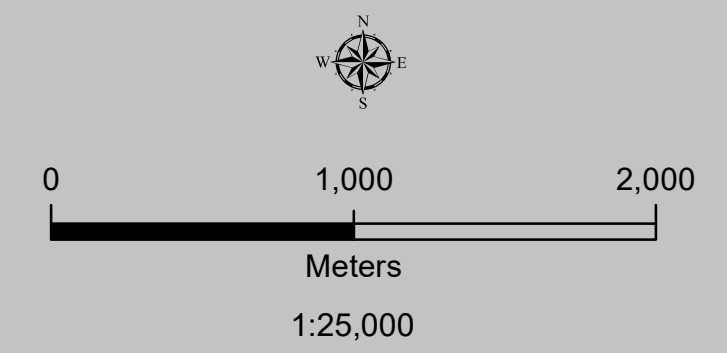
U.T. OF PUDUCHERRY

KARAIKAL DISTRICT

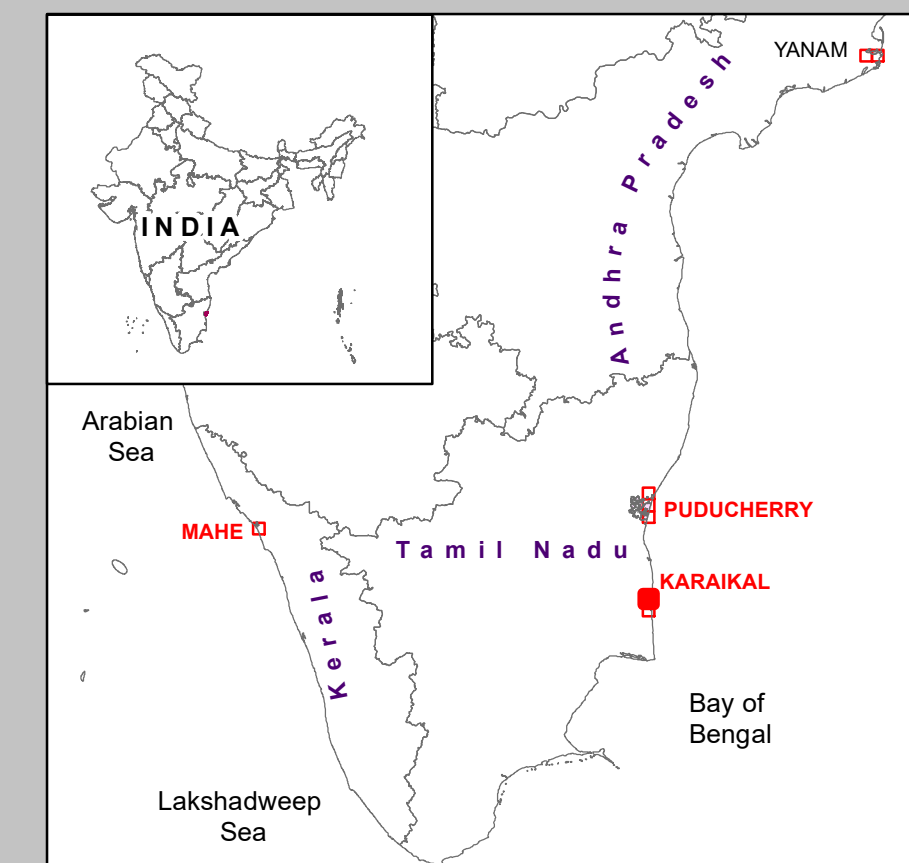
Sheet No: C 44 H 13/NW

Projection :- UTM Datum :- WGS 1984

Map No. : PY 02



Mapped during 1990-2021



Legend

- Lighthouse
- Port
- Fish Landing Centre
- Jetty/Breakwater/Groyne
- Road
- Railway line
- District Boundary
- Village Boundary
- Sea/River/Creek

Erosion / Accretion Status

- High Accretion
- High Erosion
- Low Accretion
- Low Erosion
- Medium Accretion
- Medium Erosion
- Stable Coast


Others

- Seawall
- Artificial Coast

Map prepared during 2022

DATA SOURCE

- National Centre for Sustainable Coastal Management
 - Erosion/Accretion Status, Others
 - Infrastructure Facilities such as Lighthouse, Road, Breakwater/Jetty/Groyne
- Government of Puducherry
 - Administrative Boundaries, etc



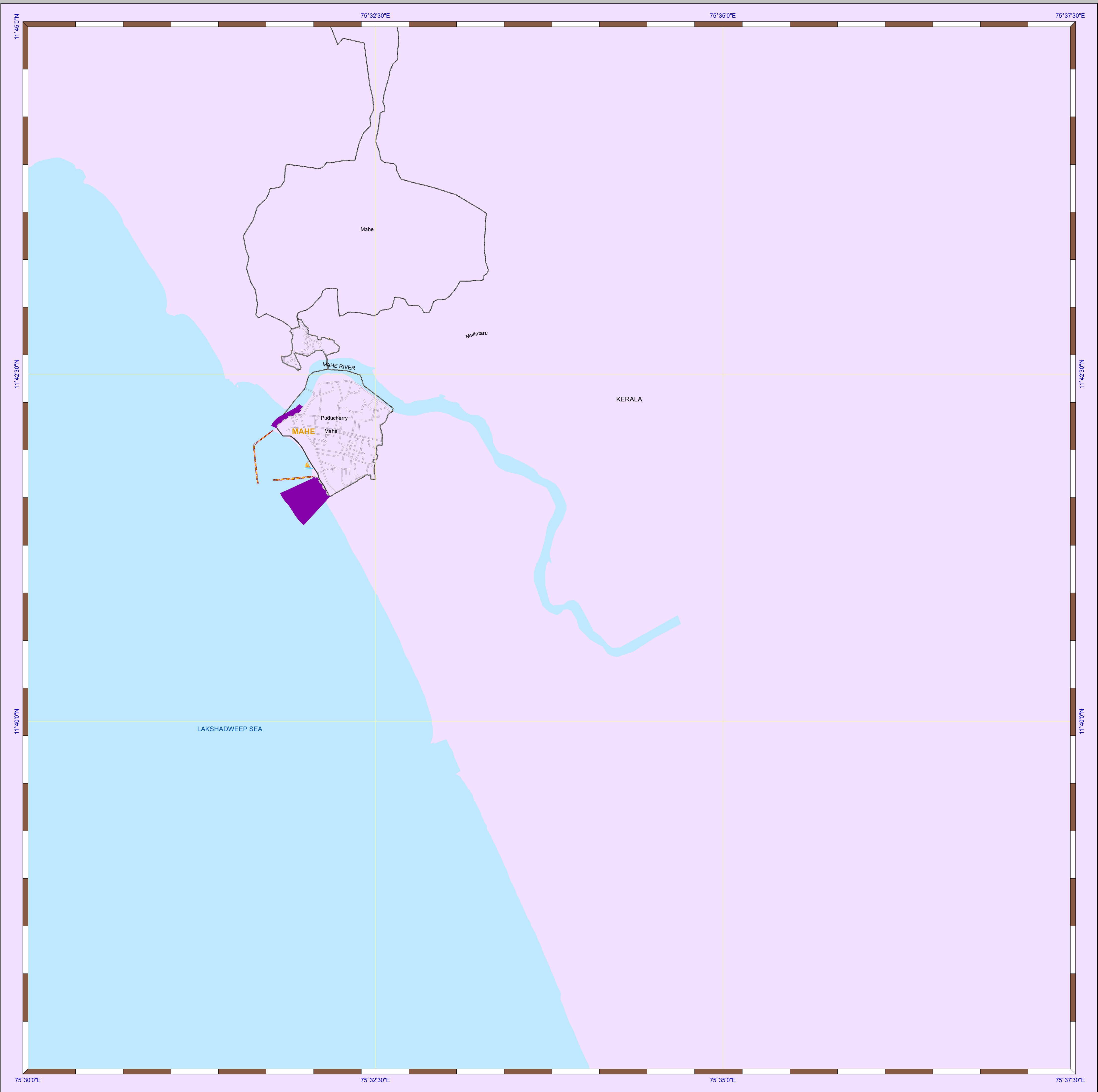
National Centre for Sustainable Coastal Management

(Ministry of Environment, Forest & Climate Change)
Chennai - 600 025

Prepared for



Department of Science, Technology & Environment
Government of Puducherry



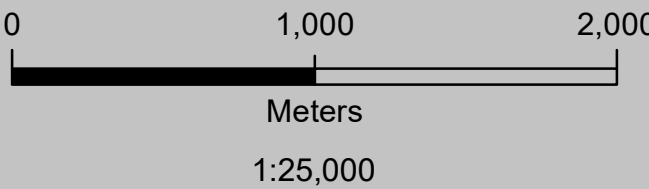
PREDRAFT SHORELINE CHANGE ASSESSMENT MAP

U.T. OF PUDUCHERRY
MAHE DISTRICT

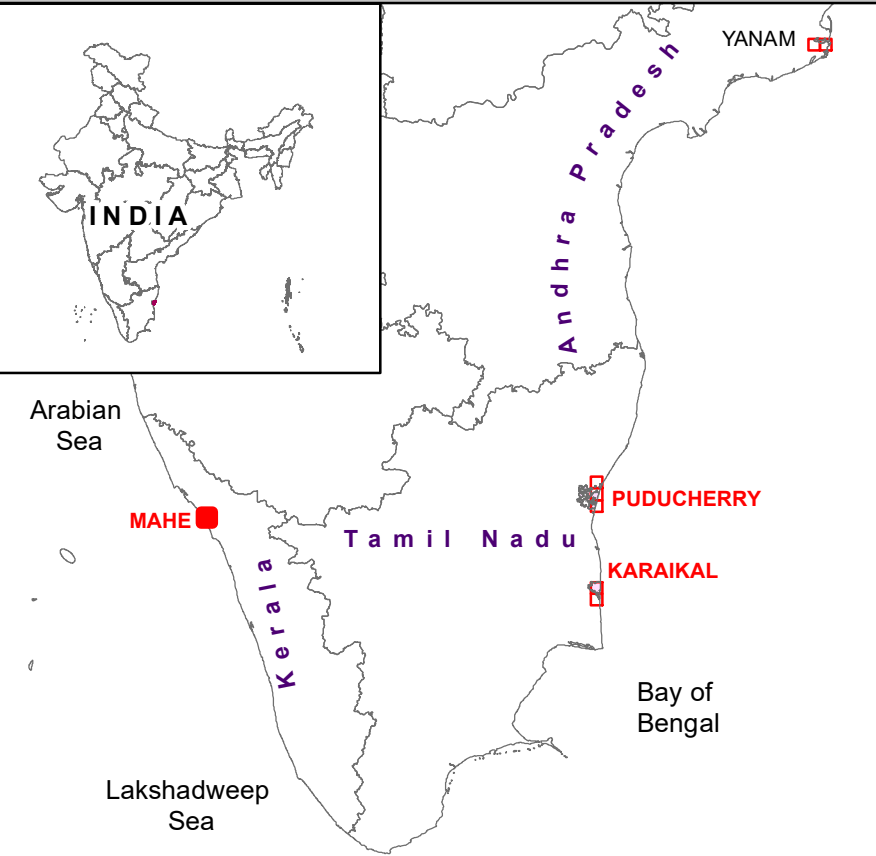
Sheet No: C 43 D 10/NW

Projection :- UTM Datum :- WGS 1984

Map No. : PY 04



Mapped during 1990-2021



Legend

- Lighthouse
- Port
- Fish Landing Centre
- Jetty/Breakwater/Groyne
- Road
- Railway line
- District Boundary
- Village Boundary
- Sea/River/Creek

Erosion / Accretion Status

- High Accretion
- High Erosion
- Low Accretion
- Low Erosion
- Medium Accretion
- Medium Erosion
- Stable Coast

Others

- Seawall
- Artificial Coast

Map prepared during 2022

DATA SOURCE

- I) National Centre for Sustainable Coastal Management
 - 1) Erosion/Accretion Status, Others
 - 2) Infrastructure Facilities such as Lighthouse, Road, Breakwater/Jetty/Groyne
- II) Government of Puducherry
 - 1) Administrative Boundaries, etc

Prepared by

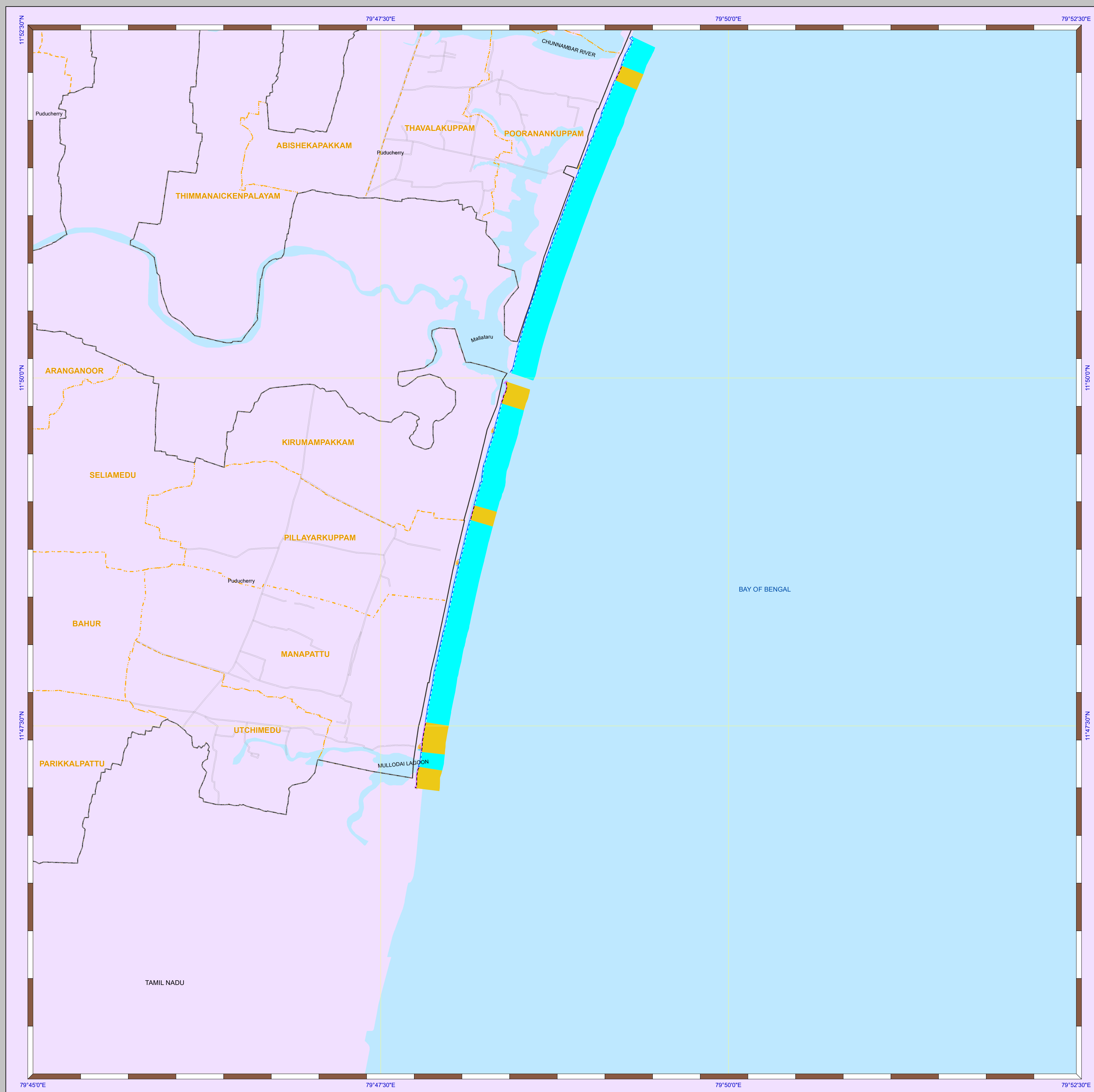


National Centre for Sustainable Coastal Management
(Ministry of Environment, Forest & Climate Change)
Chennai - 600 025

Prepared for



Department of Science, Technology & Environment
Government of Puducherry



PREDRAFT SHORELINE CHANGE ASSESSMENT MAP

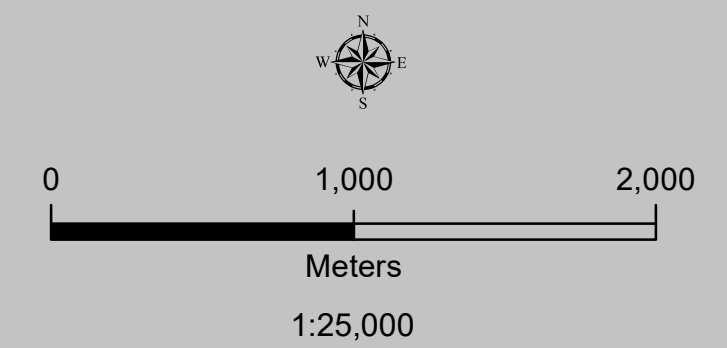
U.T. OF PUDUCHERRY

PUDUCHERRY DISTRICT

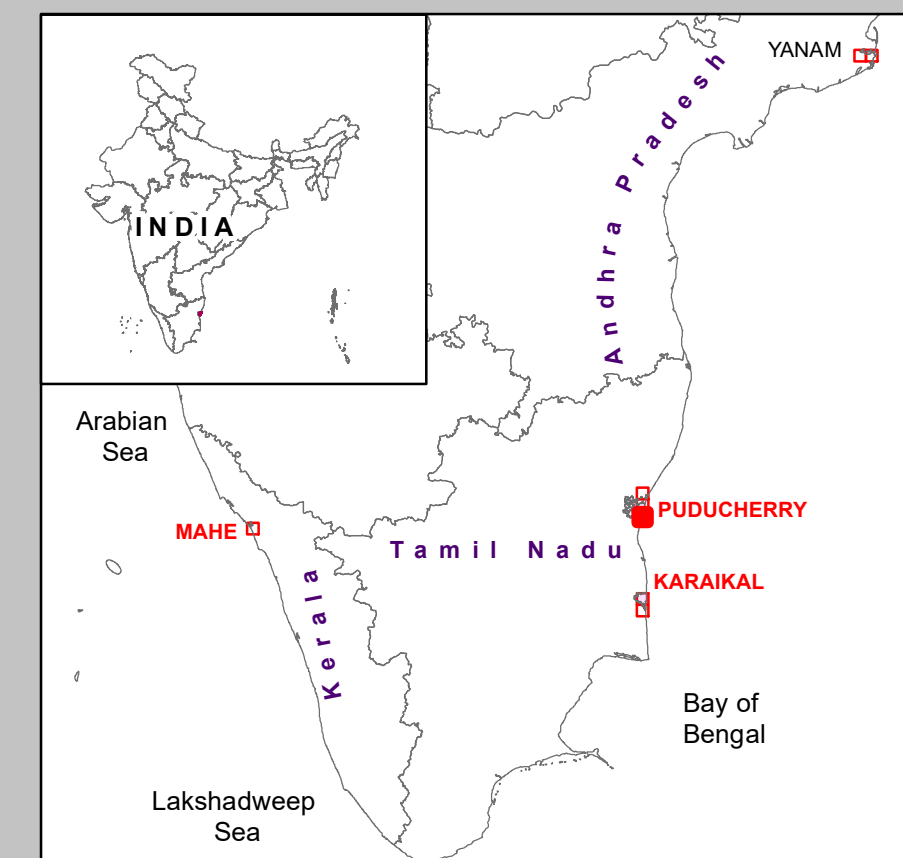
Sheet No: C 44 B 13/SW

Projection :- UTM Datum :- WGS 1984









Map No. : PY 05











Mapped during 1990-2021



Legend

- | | |
|---|-------------------------|
|  | Lighthouse |
|  | Port |
| | Fish Landing Centre |
|  | Jetty/Breakwater/Groyne |
|  | Road |
|  | Railway line |
|  | District Boundary |
|  | Village Boundary |
|  | Sea/River/Creek |

Erosion / Accretion Status

- 
- | | |
|---|------------------|
|  | High Accretion |
|  | High Erosion |
|  | Low Accretion |
|  | Low Erosion |
|  | Medium Accretion |
|  | Medium Erosion |
|  | Stable Coast |

Others

-  Seawall
 Artificial Coast

Map prepared during 2022

DATA SOURCE

- I) National Centre for Sustainable Coastal Management
 - 1) Erosion/Accretion Status, Others
 - 2) Infrastructure Facilities such as Lighthouse, Road, Breakwater/Jetty/Groyne
- II) Government of Puducherry
 - 1) Administrative Boundaries, etc

Prepared by
NCSCM

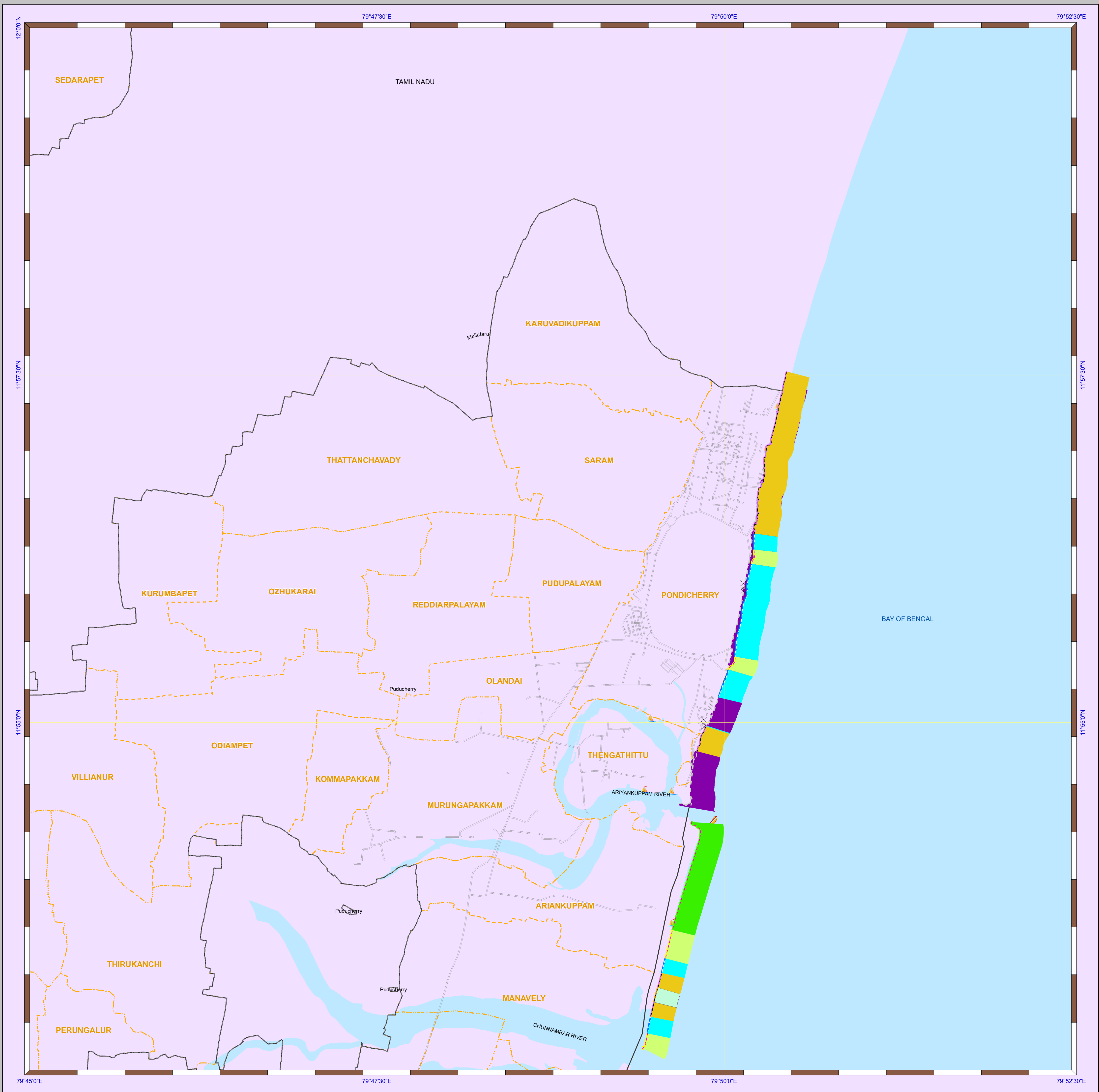
National Centre for Sustainable Coastal Management

(Ministry of Environment, Forest & Climate Change)
Chennai - 600 025



செய்முறை அட்டை

**Department of Science, Technology & Environment
Government of Puducherry**



PREDRAFT SHORELINE CHANGE ASSESSMENT MAP

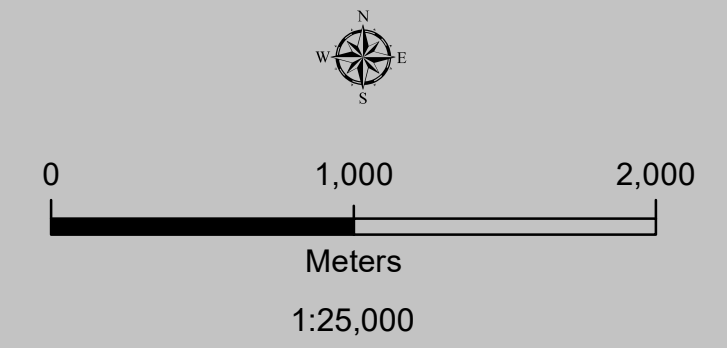
U.T. OF PUDUCHERRY

PUDUCHERRY DISTRICT

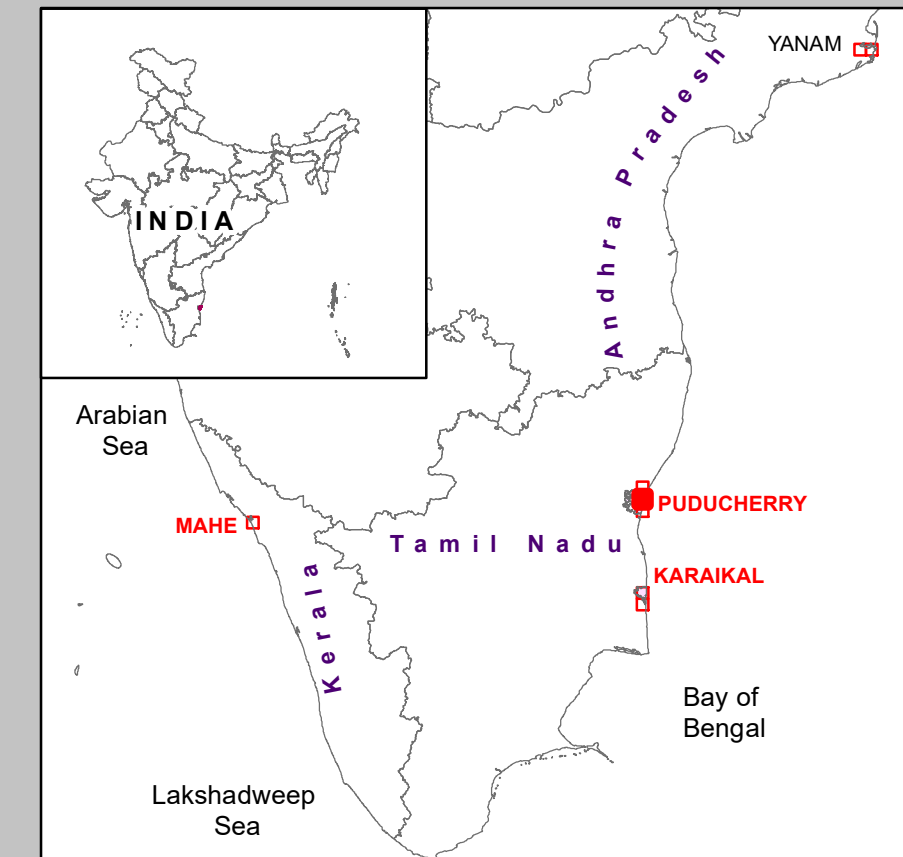
Sheet No: C 44 B 13/NW

Projection :- UTM Datum :- WGS 1984

Map No. : PY 06



Mapped during 1990-2021



Legend

- Lighthouse
- Port
- Fish Landing Centre
- Jetty/Breakwater/Groyne
- Road
- Railway line
- District Boundary
- Village Boundary
- Sea/River/Creek

Erosion / Accretion Status

- High Accretion
- High Erosion
- Low Accretion
- Low Erosion
- Medium Accretion
- Medium Erosion
- Stable Coast


Others

- Seawall
- Artificial Coast

Map prepared during 2022

DATA SOURCE

- National Centre for Sustainable Coastal Management
 - Erosion/Accretion Status, Others
 - Infrastructure Facilities such as Lighthouse, Road, Breakwater/Jetty/Groyne
- Government of Puducherry
 - Administrative Boundaries, etc




National Centre for Sustainable Coastal Management

(Ministry of Environment, Forest & Climate Change)
Chennai - 600 025

Prepared for



Department of Science, Technology & Environment
Government of Puducherry



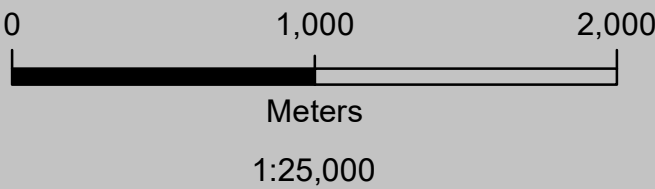
PREDRAFT SHORELINE CHANGE ASSESSMENT MAP

U.T. OF PUDUCHERRY
PUDUCHERRY DISTRICT

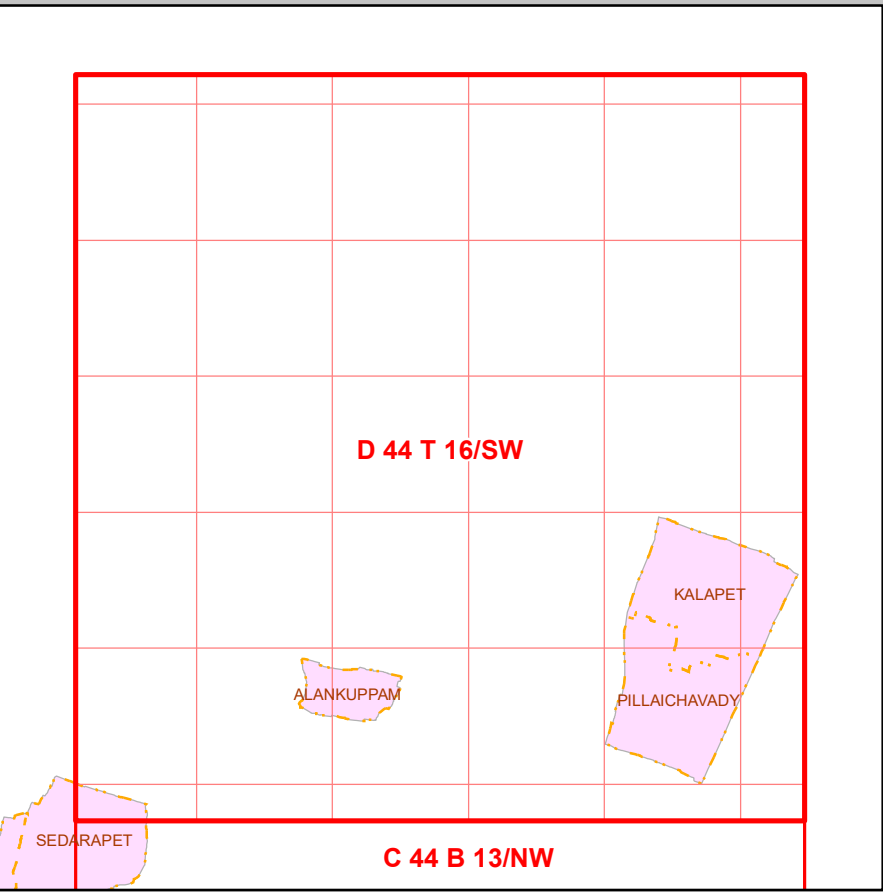
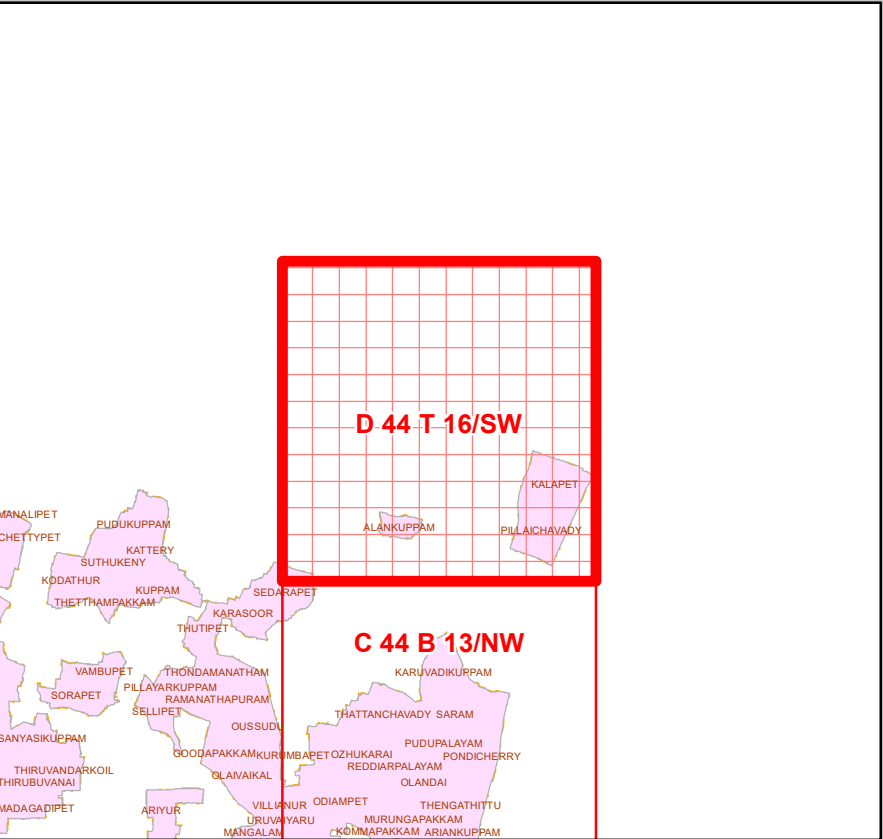
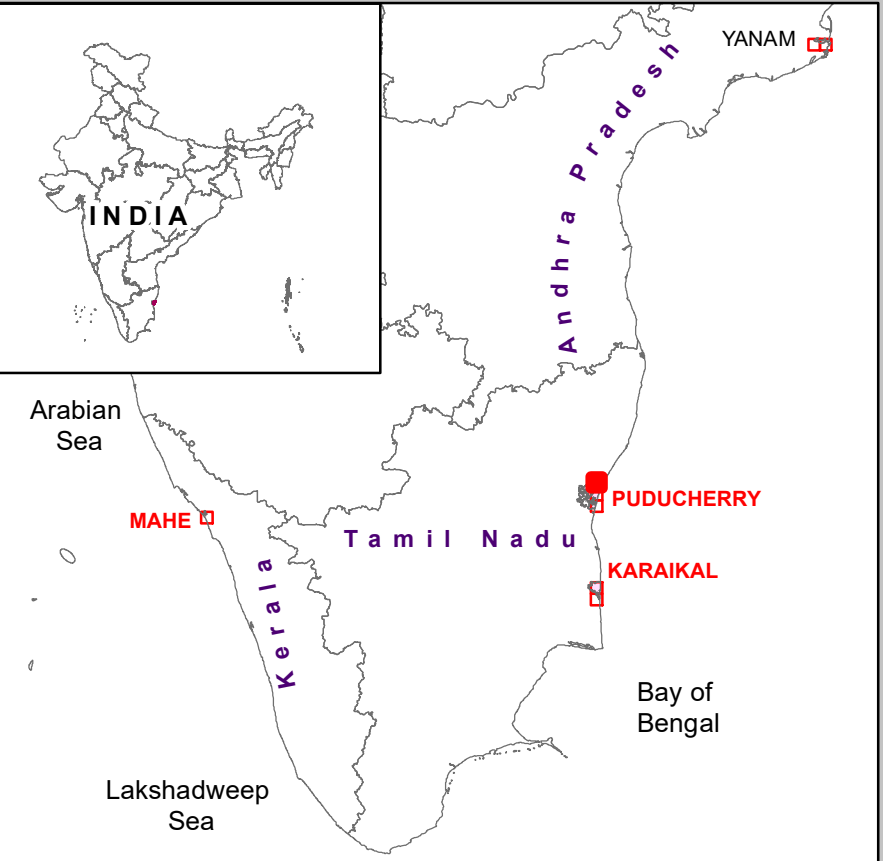
Sheet No: D 44 T 16/SW

Projection :- UTM Datum :- WGS 1984

Map No. : PY 07



Mapped during 1990-2021



Legend

- Lighthouse
- Port
- Fish Landing Centre
- Jetty/Breakwater/Groyne
- Road
- Railway line
- District Boundary
- Village Boundary
- Sea/River/Creek

Erosion / Accretion Status

- High Accretion
- High Erosion
- Low Accretion
- Low Erosion
- Medium Accretion
- Medium Erosion
- Stable Coast

Others

- Seawall
- Artificial Coast

Map prepared during 2022

DATA SOURCE

- I) National Centre for Sustainable Coastal Management
 - 1) Erosion/Accretion Status, Others
 - 2) Infrastructure Facilities such as Lighthouse, Road, Breakwater/Jetty/Groyne
- II) Government of Puducherry
 - 1) Administrative Boundaries, etc

Prepared by

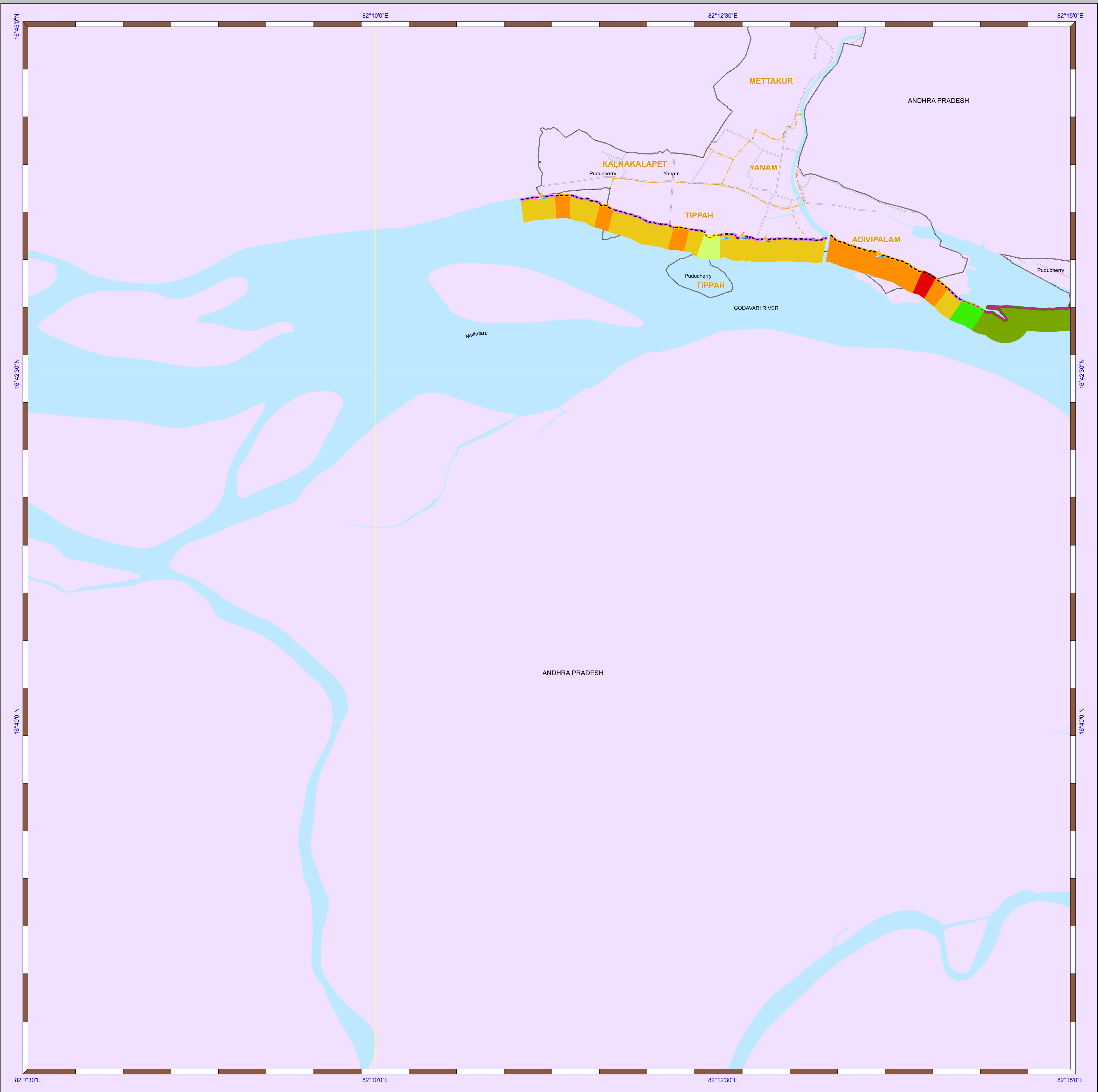


National Centre for Sustainable Coastal Management
(Ministry of Environment, Forest & Climate Change)
Chennai - 600 025

Prepared for



Department of Science, Technology & Environment
Government of Puducherry



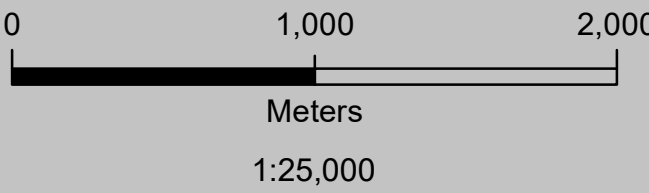
PREDRAFT SHORELINE CHANGE ASSESSMENT MAP

U.T. OF PUDUCHERRY
YANAM DISTRICT

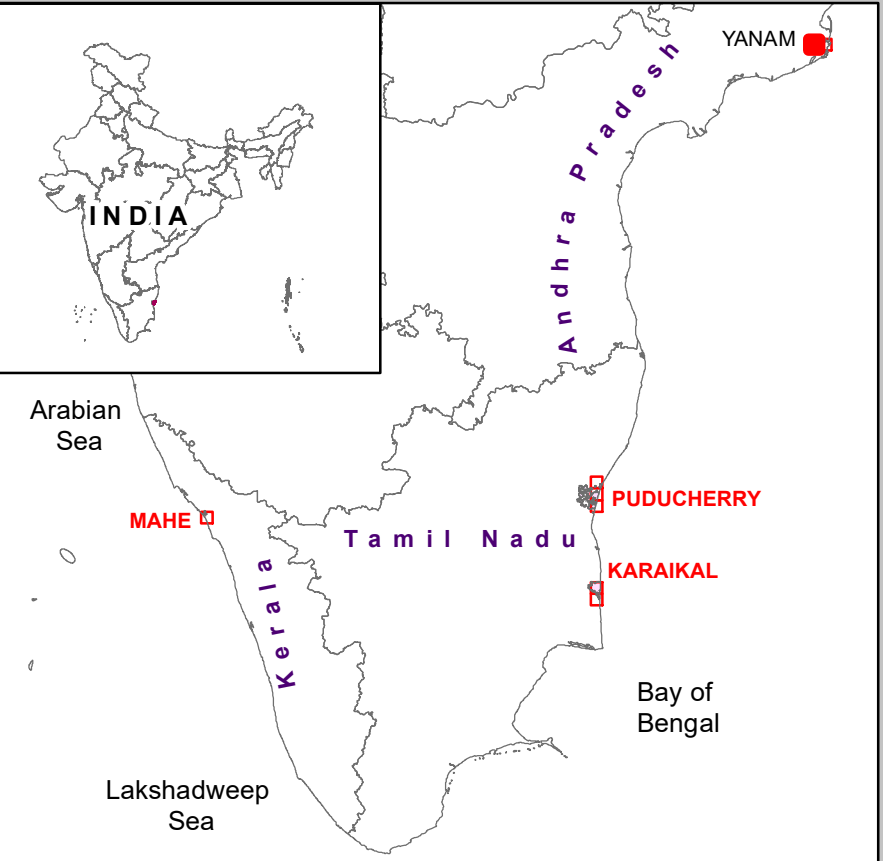
Sheet No: E 44 W 2/NE

Projection :- UTM Datum :- WGS 1984

Map No. : PY 08



Mapped during 1990-2021



Legend

- Lighthouse
- Port
- Fish Landing Centre
- Jetty/Breakwater/Groyne
- Road
- Railway line
- District Boundary
- Village Boundary
- Sea/River/Creek

Erosion / Accretion Status

- High Accretion
- High Erosion
- Low Accretion
- Low Erosion
- Medium Accretion
- Medium Erosion
- Stable Coast

Others

- Seawall
- Artificial Coast

Map prepared during 2022

DATA SOURCE

- I) National Centre for Sustainable Coastal Management
 - 1) Erosion/Accretion Status, Others
 - 2) Infrastructure Facilities such as Lighthouse, Road, Breakwater/Jetty/Groyne
- II) Government of Puducherry
 - 1) Administrative Boundaries, etc

Prepared by

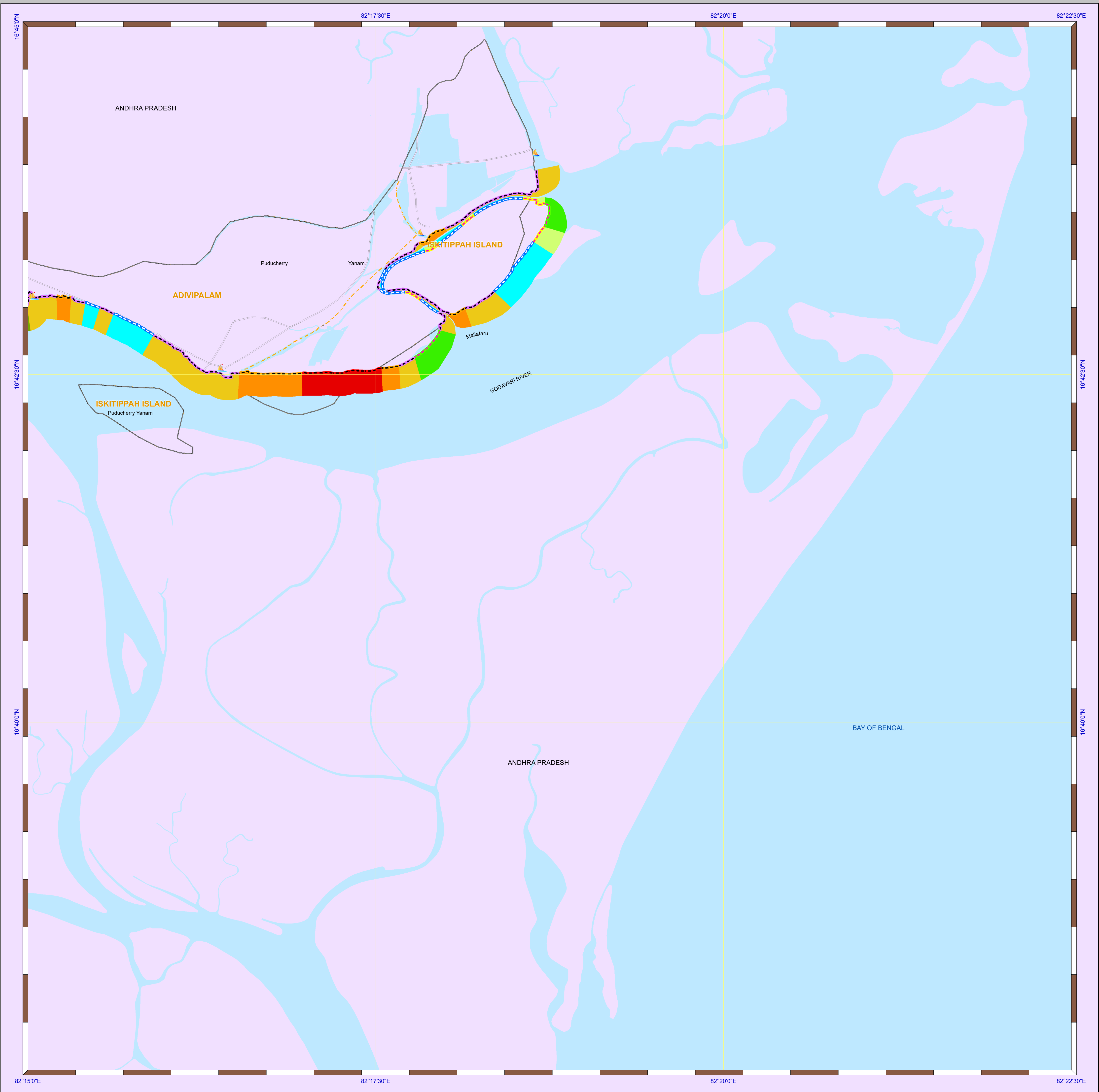


National Centre for Sustainable Coastal Management
(Ministry of Environment, Forest & Climate Change)
Chennai - 600 025

Prepared for



Department of Science, Technology & Environment
Government of Puducherry



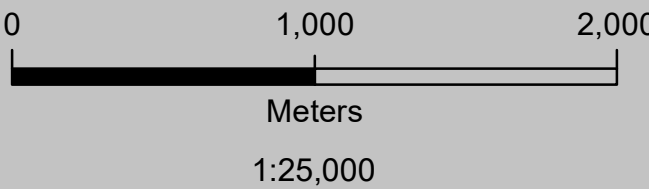
PREDRAFT SHORELINE CHANGE ASSESSMENT MAP

U.T. OF PUDUCHERRY
YANAM DISTRICT

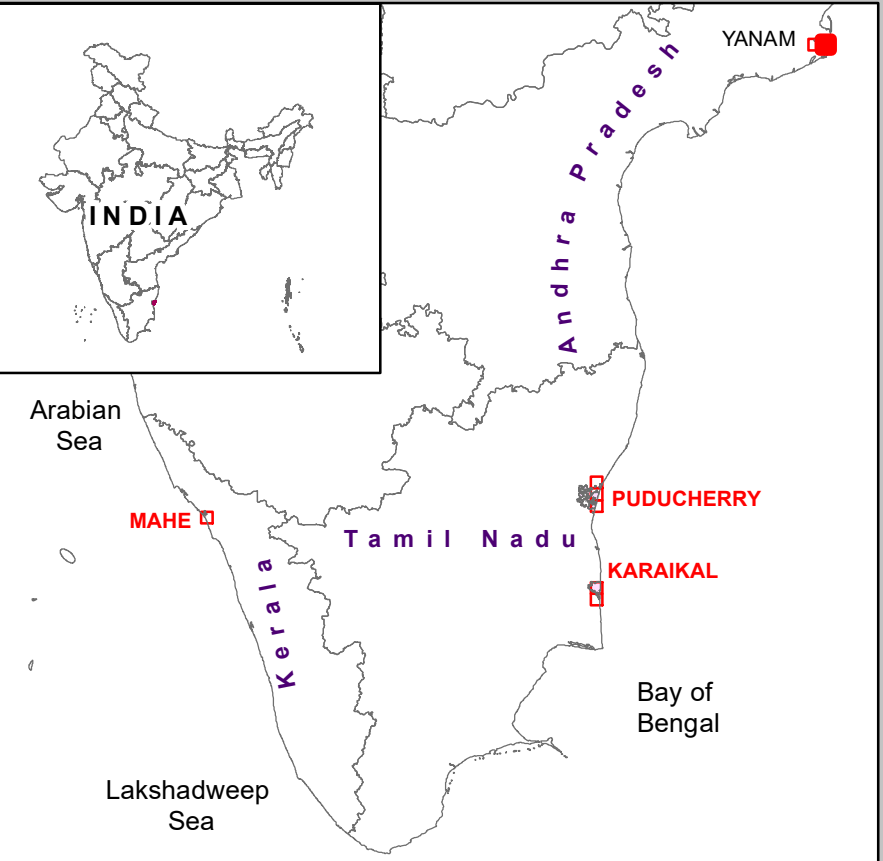
Sheet No: E 44 W 6/NW

Projection :- UTM Datum :- WGS 1984

Map No. : PY 09



Mapped during 1990-2021



Legend

- Lighthouse
- Port
- Fish Landing Centre
- Jetty/Breakwater/Groyne
- Road
- Railway line
- District Boundary
- Village Boundary
- Sea/River/Creek

Erosion / Accretion Status

- High Accretion
- High Erosion
- Low Accretion
- Low Erosion
- Medium Accretion
- Medium Erosion
- Stable Coast

Others

- Seawall
- Artificial Coast

Map prepared during 2022

DATA SOURCE

- I) National Centre for Sustainable Coastal Management
 - 1) Erosion/Accretion Status, Others
 - 2) Infrastructure Facilities such as Lighthouse, Road, Breakwater/Jetty/Groyne
- II) Government of Puducherry
 - 1) Administrative Boundaries, etc

Prepared by



National Centre for Sustainable Coastal Management
(Ministry of Environment, Forest & Climate Change)
Chennai - 600 025

Prepared for



Department of Science, Technology & Environment
Government of Puducherry